



The Atlas of the Island of Ireland: Mapping Social and Economic Change provides for the first time a set of full colour, detailed maps and cartograms for a range of variables across the whole island of Ireland. Such maps have traditionally been difficult to produce because data are often incompatible due to differences in data collection across jurisdictions. The Atlas provides a fascinating insight into population, housing, transport and the economy across the island and how these have changed since 1991.



ALL-ISLAND RESEARCH
OBSERVATORY



INTERNATIONAL
CENTRE FOR LOCAL AND
REGIONAL DEVELOPMENT

THE AUTHORS

Justin Gleeson is Project Manager of the All-Island Research Observatory (AIRO) and is based in the National University of Ireland, Maynooth

Prof. Rob Kitchin is Director of the National Institute for Regional and Spatial Analysis (NIRSA) at the National University of Ireland, Maynooth. He is a member of ICLRD and AIRO and Chair of the Irish Social Sciences Platform (ISSP).

Brendan Bartley is a member of NIRSA, the ICLRD Project Coordinator in the National University of Ireland, Maynooth and a member of AIRO.

John Driscoll is the Director of the International Centre for Local and Regional Development (ICLRD), a member of the International Institute of Urban Development and the Centre for Joint Housing Studies at Harvard University.

Dr. Ronan Foley is a Lecturer in Geography at the National University of Ireland, Maynooth and a member of NIRSA, NCG and AIRO.

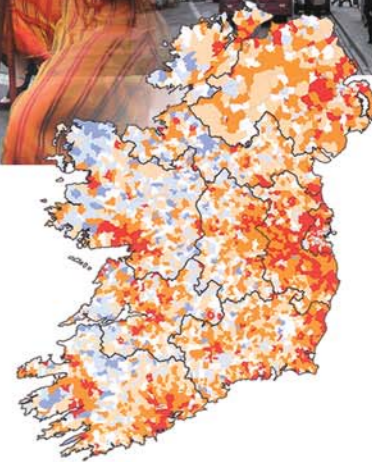

Prof. Stewart Fotheringham is a SFI Research Professor, Director of the National Centre for Geocomputation at the National University of Ireland, Maynooth, and a member of AIRO.

Dr. Chris Lloyd is a Lecturer in Geography at Queen's University Belfast and a member of AIRO.

Design: www.innovate-design.com

THE ATLAS OF THE ISLAND OF IRELAND

Mapping Social and Economic Change




JUSTIN GLEESON, ROB KITCHIN, BRENDAN BARTLEY,
JOHN DRISCOLL, RONAN FOLEY,
STEWART FOTHERINGHAM AND CHRIS LLOYD



Significant progress has been made to date, despite the fact that there is a dearth of cross-border data that might have informed key decision making in such initiatives. Creating compatible data can greatly support the peace process and collaboration across different sectors of society, economy and the environment

'The Atlas provides a set of detailed all-island maps and cartograms for sixty two variables, showing change between 1991-2001/02, along with commentaries and a discussion of cross-border data issues.'

148 Page Casebound Atlas with over 30 Photographs



THE ATLAS OF THE ISLAND OF IRELAND

Mapping Social and Economic Change

ISBN: 0 901519 91 X

Copies are available from bookshops and also from

Ordering in the North:

ICLRD, c/o Centre for Cross Border Studies, 38 Abbey Street, Armagh BT61 7EB. Price £25 stg. £5 p&p.

Ordering in the South:

AIRO, c/o NIRSA, National University of Ireland, Maynooth, County Kildare. Price €35 euro. + €8 euro p&p.

ORDER FORM

Please supply copies of
The Atlas of the Island of Ireland @ per copy plus per copy p&p.

Name: _____


Address: _____

Email: _____

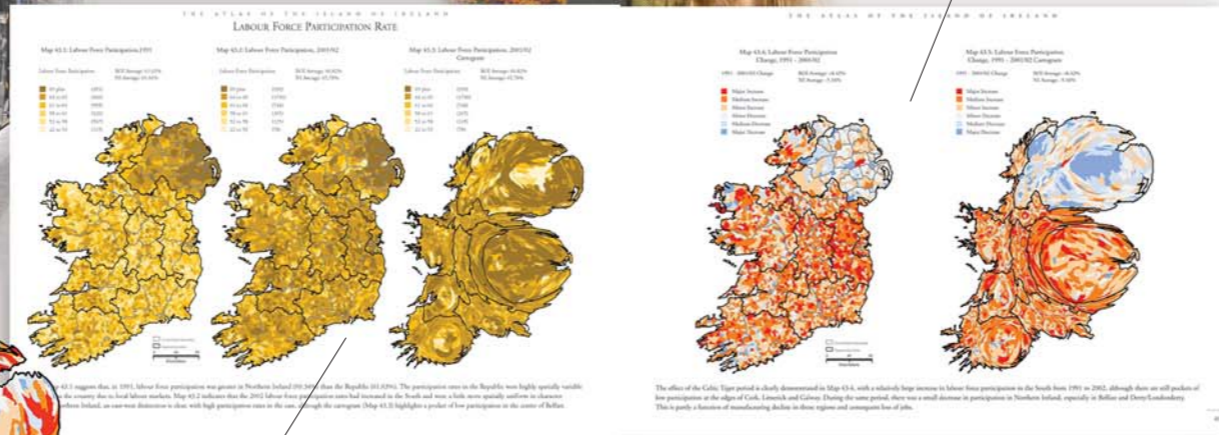
THE ATLAS OF THE ISLAND OF IRELAND

Mapping Social and Economic Change

We live in a time of ever-increasing cooperation between the administrations and peoples of the Republic of Ireland and Northern Ireland. Since the ceasefires of the early 1990s, numerous cross-border initiatives have been enacted aimed at fostering peace and reconciliation, increasing trade, sharing resources, and producing meaningful collaboration on issues of shared benefit.



Over 300 Detailed Maps with Commentaries



The aim of this book is straightforward. It is to present a set of data relating to the whole island of Ireland to provide a basic evidence base for thinking about the social and economic questions affecting both jurisdictions.

The Atlas is a collaborative venture between the All-Ireland Research Observatory (AIRO) and the International Centre for Local and Regional Development (ICLRD).

www.iclrd.org
www.airo.ie

